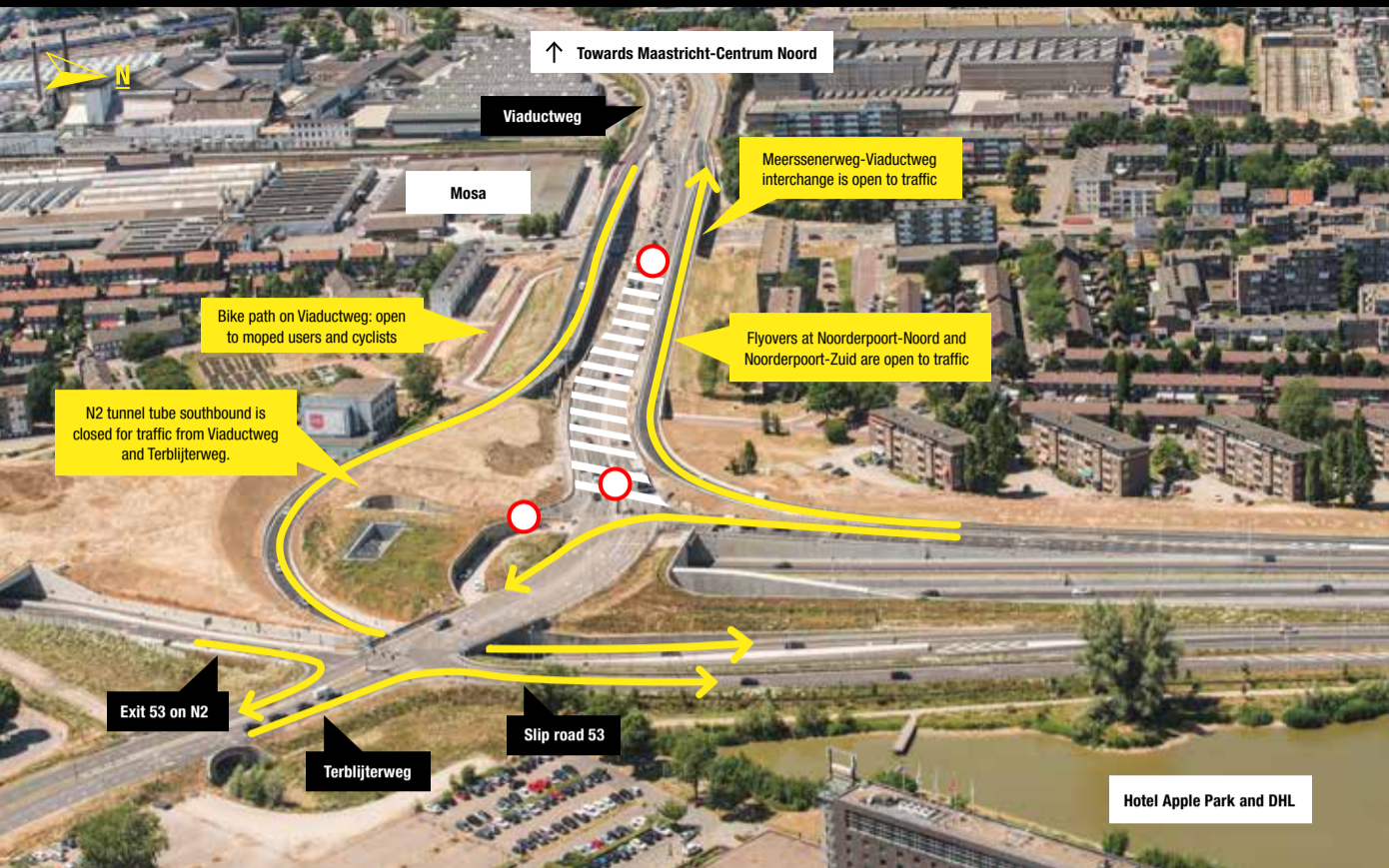
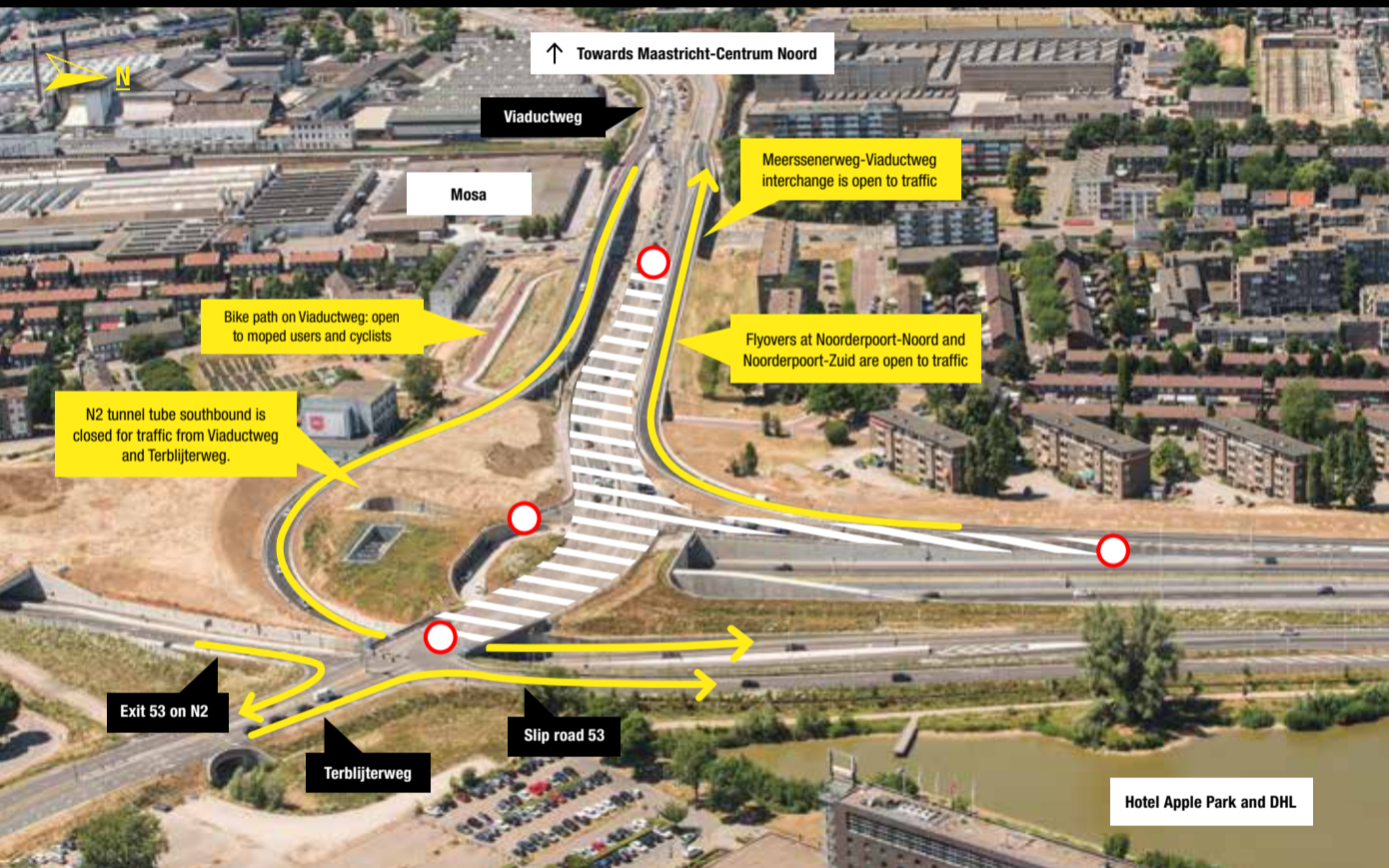


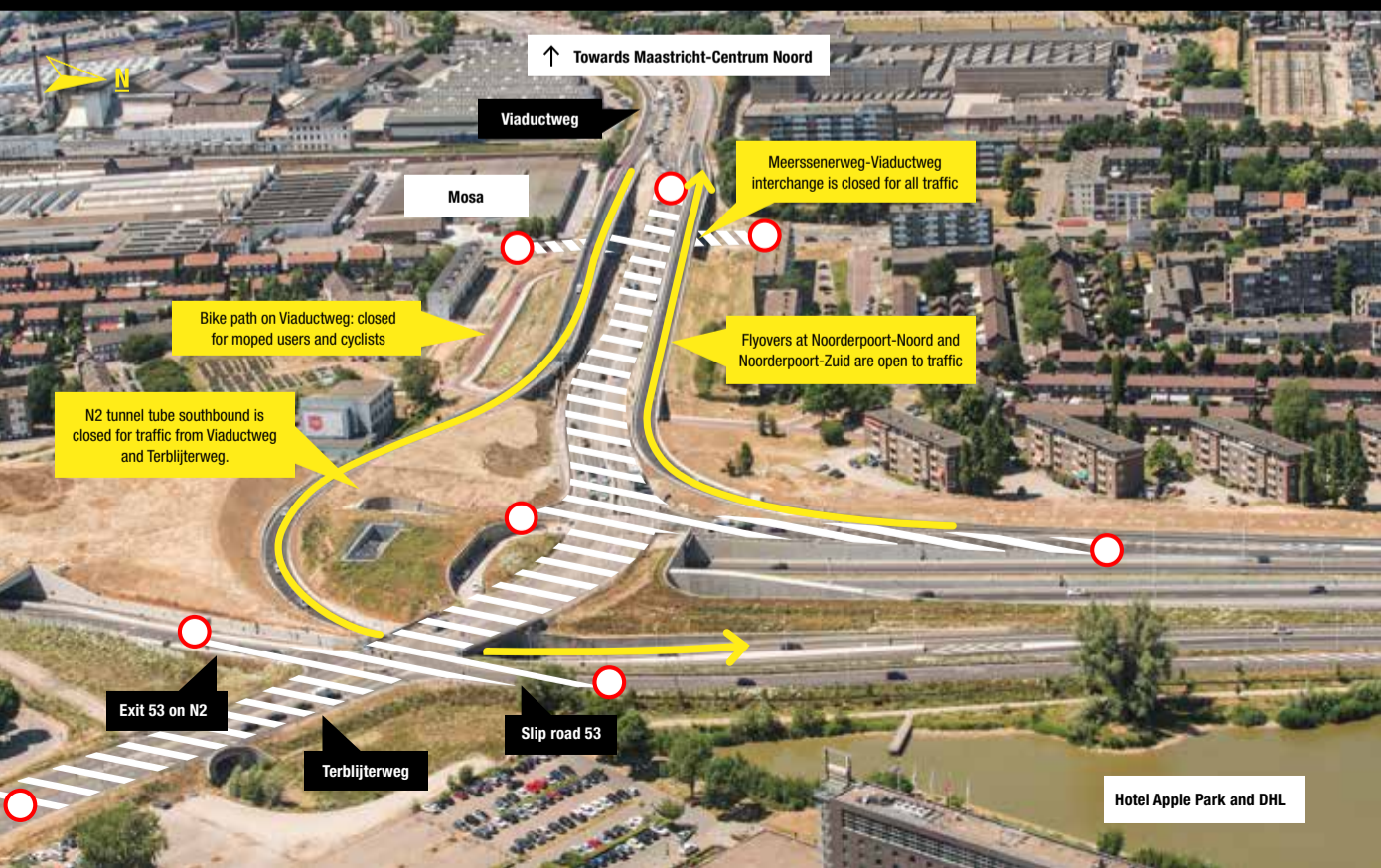
**Phase 1: closure of Viaductweg between Geusselt and Meerssenerweg**  
 Wednesday 6 September – Wednesday 4 October



**Phase 2: closure of Viaductweg/Terblijerweg between Geusselt and Meerssenerweg**  
 Wednesday 4 October – Friday 20 October (evening)



**Phase 3: closure of Viaductweg/Terblijerweg between railway viaduct at Mosa and Olympiaweg**  
 Friday 20 October (evening) – Monday 23 October (morning)



**REDEVELOPMENT OF VIADUCTWEG AND TERBLIJTERWEG**

**6 September – 23 October**

2017 marks the year in which we will complete the traffic system for A2 Maastricht. However, there's still one big job to do at the Geusselt junction – the redevelopment of Viaductweg and Terblijerweg. This will lead to considerable delays for local and regional traffic travelling to and from the surrounding areas and neighbourhoods.

The lanes need to be redeveloped for two reasons: to make sure they effectively connect to the new roads at Geusselt, and to ensure that traffic at the Viaductweg-Meerssenerweg interchange will once again be able to travel in all directions.

**When?**

The works will last seven weeks, from 6 September to 23 October 2017. This schedule was specifically chosen to ensure that the work will be finished before the busy festive months.

**Phased road closures**

The works will be carried out in three phases. The map will show you the closures in each phase, with the yellow arrows indicating the flows of traffic. There will be no delays for through traffic northbound and southbound on the A2/N2 (tunnel). Traffic between the A2 and the city centre can always continue on the flyovers at the Viaductweg-Meerssenerweg interchange. Moped users, cyclists, and pedestrians will only be affected by the closures and diversions in phase 3.

**More information**

If you would like detailed information on the works, road closures, and diversions for each phase, please visit [www.a2maastricht.nl/viaductweg](http://www.a2maastricht.nl/viaductweg). For up-to-date travel information, please visit [www.maastrichtbereikbaar.nl](http://www.maastrichtbereikbaar.nl). If you're planning on driving, please be extra alert when travelling along the new roads and make sure you follow the yellow diversion signs.



**Key**

- = closed
- = roads
- = closed
- = information on roads

There will be no delays for through traffic travelling northbound and southbound on the A2/N2 (tunnel).